




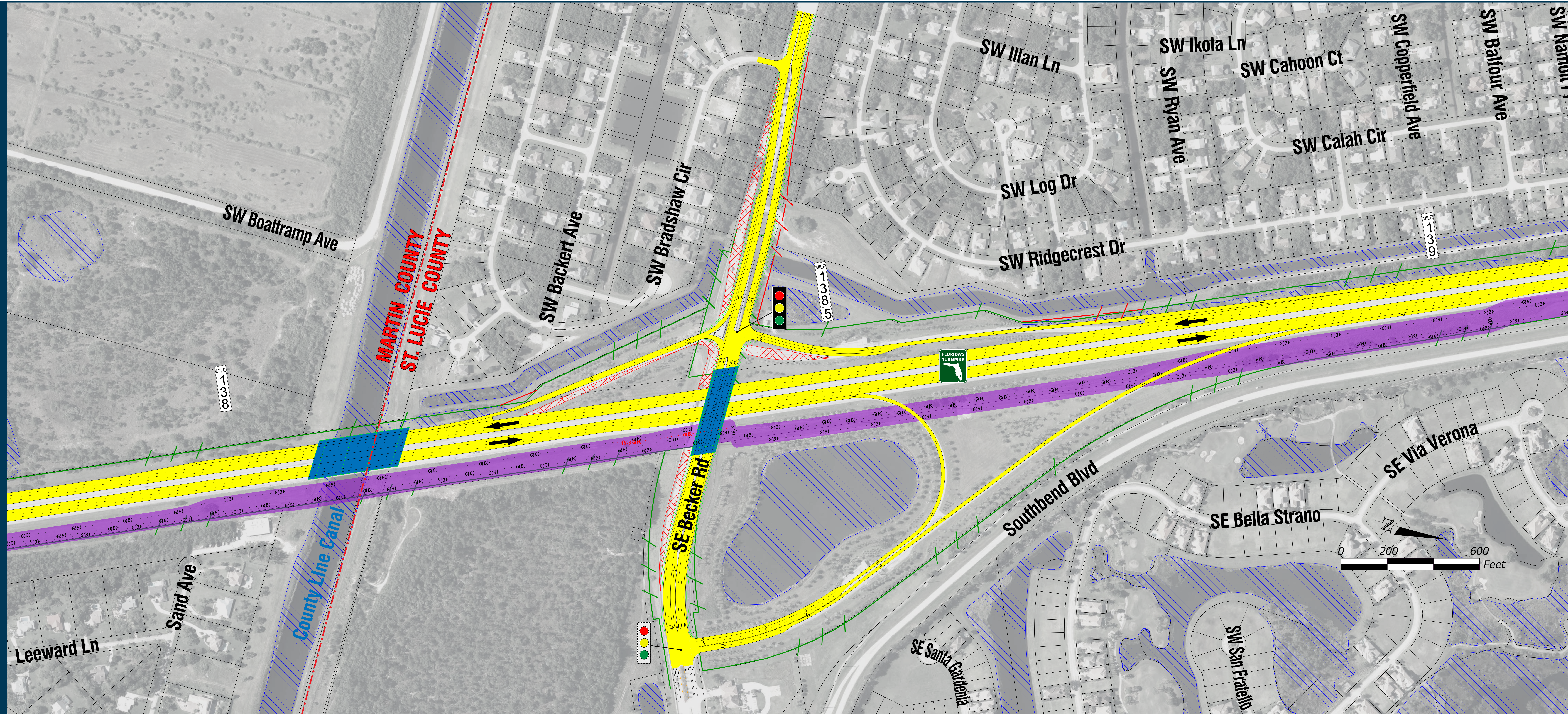
# Becker Road Interchange Alternatives



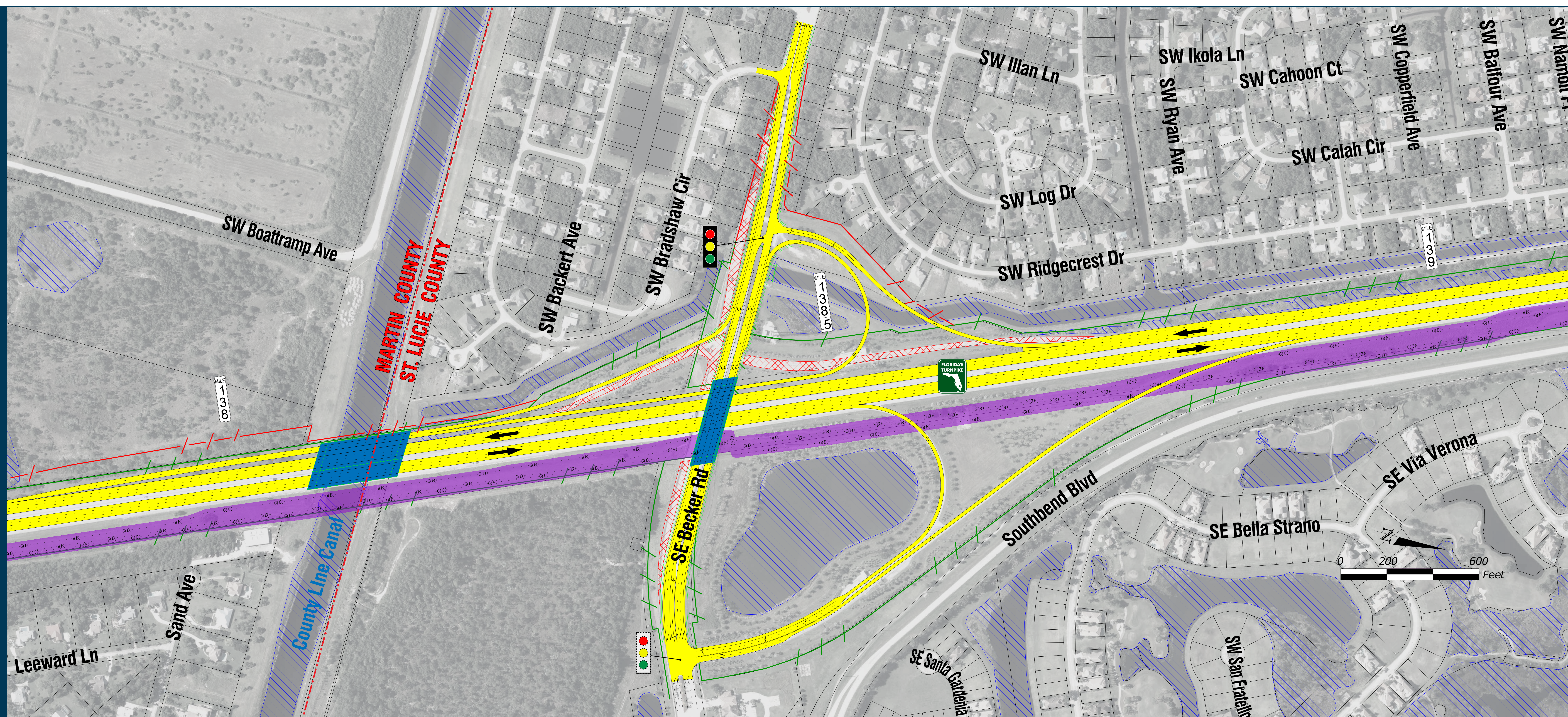
Florida Project Identification (FPID) Number: 423374-1

Efficient Transportation Decision Making (ETDM) Number: 14295

**Alternative A**



**Alternative B**



## MATRIX CHART

BECKER ROAD (EXIT 138)			
EVALUATION PARAMETERS	NO-BUILD	ALTERNATIVE A	ALTERNATIVE B
ENGINEERING	Traffic Operation Issues (Year 2045)	Major	Minor
	Construction Complexity	None/No Change	Minor
	Impacts to Local Road/Traffic Patterns	None/No Change	Minor
ENVIRONMENTAL & COMMUNITY	Floodplain Impact (ac)	None/No Change	Moderate
	Wetland Impact (ac)	None/No Change	1.1
	Estimated Residential & Business Relocations	None/No Change	None
	Other Issues	None/No Change	Less Right of Way Impacts
COST	Estimated Cost (Excludes Utility Cost)	None	Construction = \$31,700,000 Right of Way = \$1,200,000 Total = \$32,900,000
			Construction = \$39,600,000 Right of Way = \$5,200,000 Total = \$44,800,000

Legend

None/No Change	Moderate
Minor/Minimal to None	Major

**LEGEND**

NOTE: ROW = RIGHT OF WAY

- PROPERTY LINES
- EXISTING ROW LINE
- EXISTING LIMITED ACCESS ROW LINE
- POTENTIAL ROW LINE
- POTENTIAL LIMITED ACCESS ROW LINE
- RAILROAD
- PROPOSED ROADWAY
- PROPOSED BRIDGE
- EXISTING BRIDGE
- OTHER PROJECTS (BRIDGE)
- OTHER PROJECTS (ROADS)
- WETLANDS/OTHER SURFACE WATERS
- PAVEMENT REMOVAL
- POTENTIAL NEW TRAFFIC SIGNAL
- EXISTING TRAFFIC SIGNAL
- FLORIDA GAS TRANSMISSION (FGT) SPECIFIED WIDTH
- FUTURE TOLL GANTRY
- POTENTIAL MEDIUM/HIGH CONTAMINATION SITES

**Aerial Flight Date: December 2017 - March 2018**