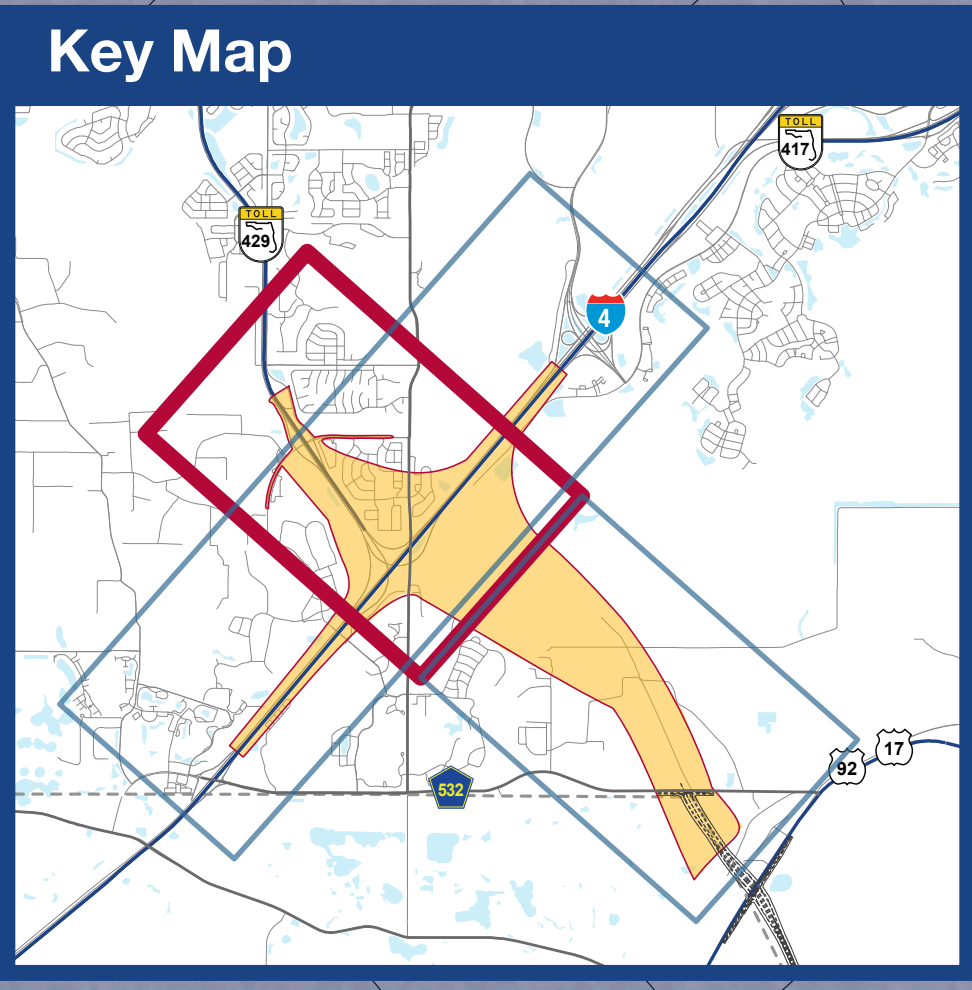
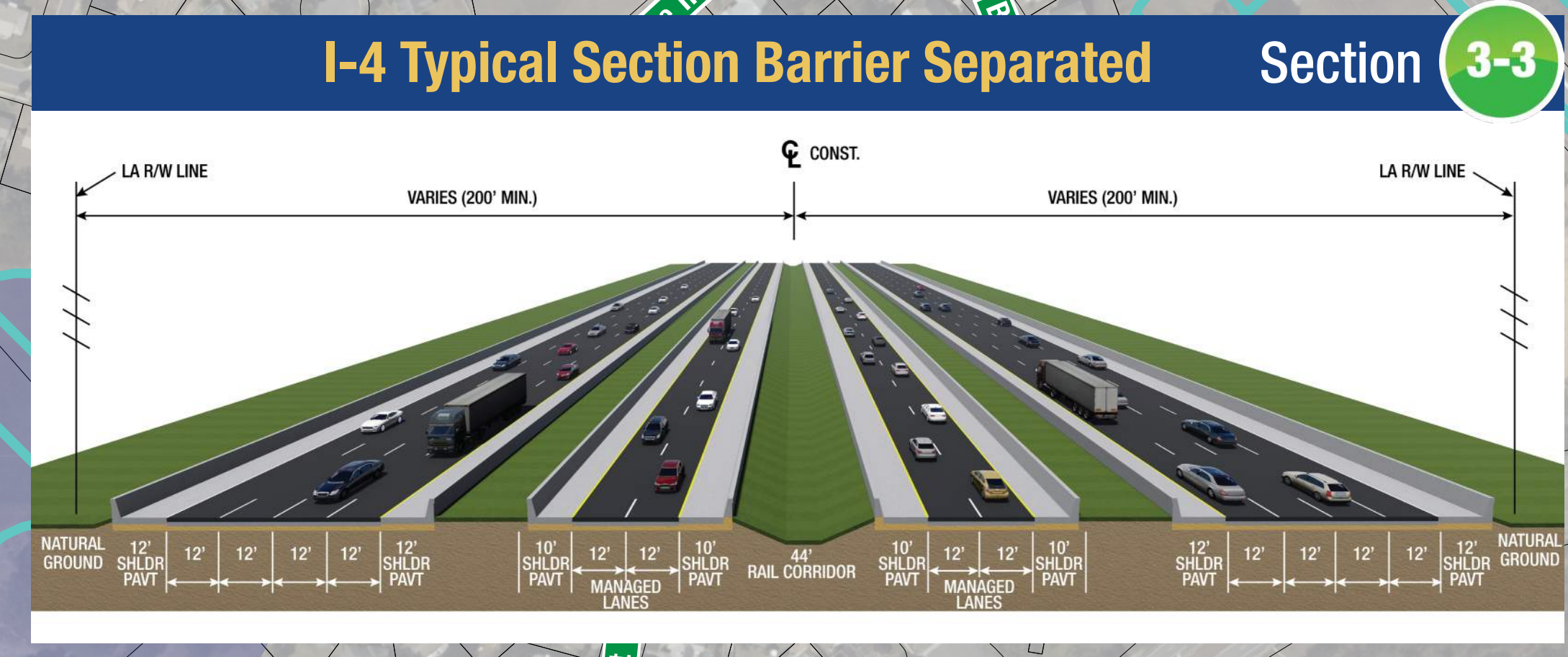
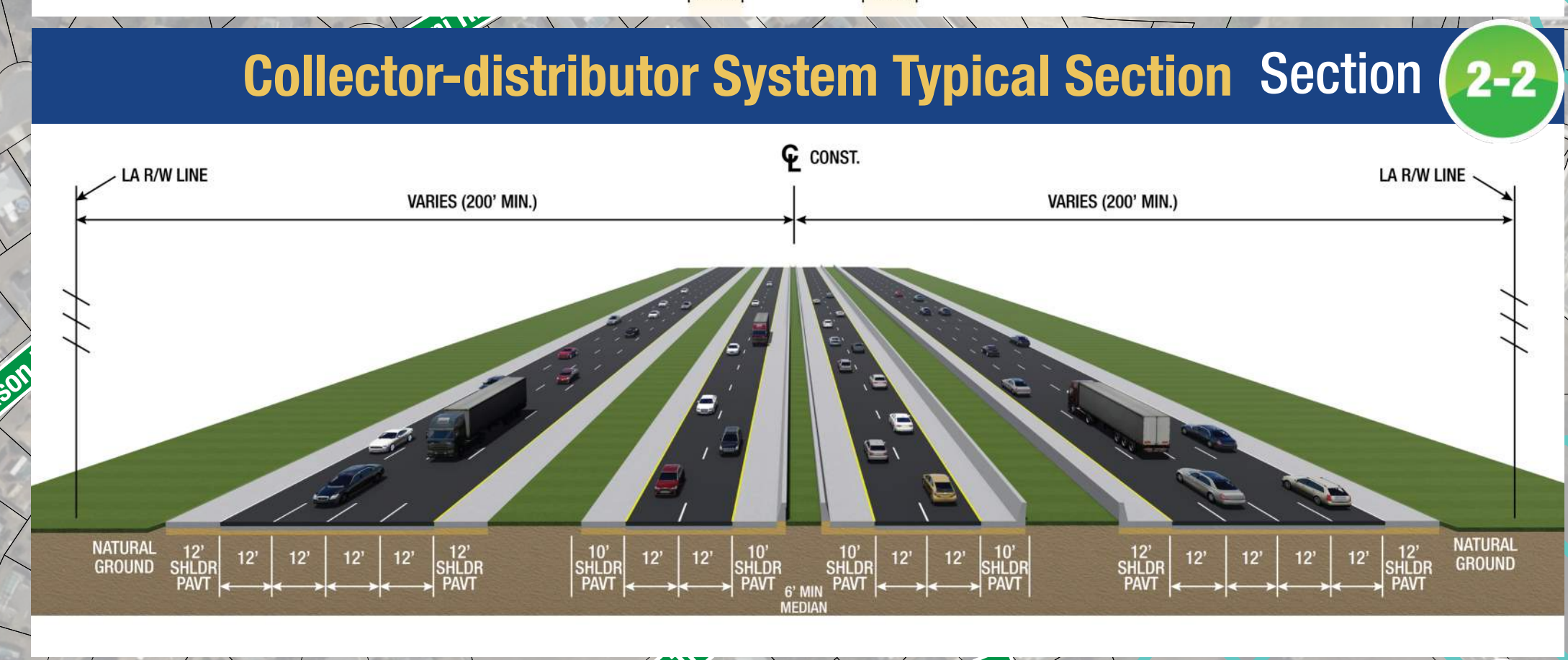
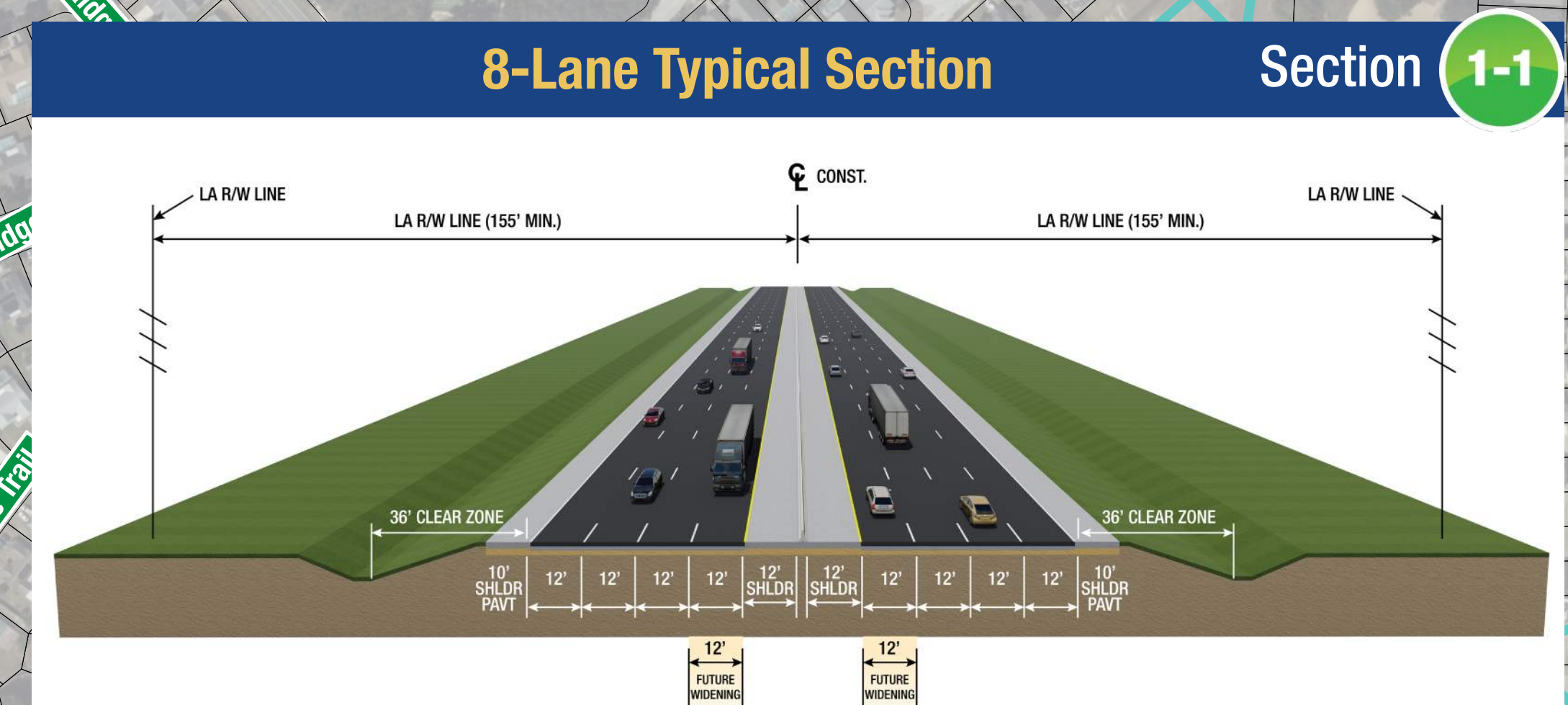




Scale: 1" = 200'



End Project/
 Connect to
 Widen Western
 Beltway
 FPID: 446164-1



LEGEND

- Property Line
- Existing R/W Line
- Existing Limited Access R/W
- Proposed Limited Access R/W
- Potentially Feasible and Reasonable Noise Walls
- Text Street Name
- Text Residential Neighborhood/Business
- Text Utilities/Railroad
- Traffic Signal
- Proposed Traffic Signal
- Floodplains
- RCID Conservation Easement
- SFWM Conservation Easement
- Wetlands (Land use data, SFWM, 2016)
- Celebration Conservation Easement
- Surface Water (Land use data, SFWM, 2016)
- Proposed Ground Level Facilities
- Proposed Ground Level Facilities (by others)
- Proposed Level 2 Bridges
- Proposed Level 3 Bridges
- Proposed Level 4 Bridges
- Proposed Ground Level Bridges
- Proposed Ground Level Bridges by Others
- Proposed Level 2 Bridges by Others
- Traffic Separators and Barrier Walls